

# A66 Northern Trans-Pennine Project

Scheme 08: Cross Lanes to Rokeby

TR010062

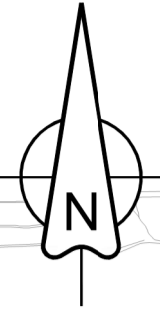
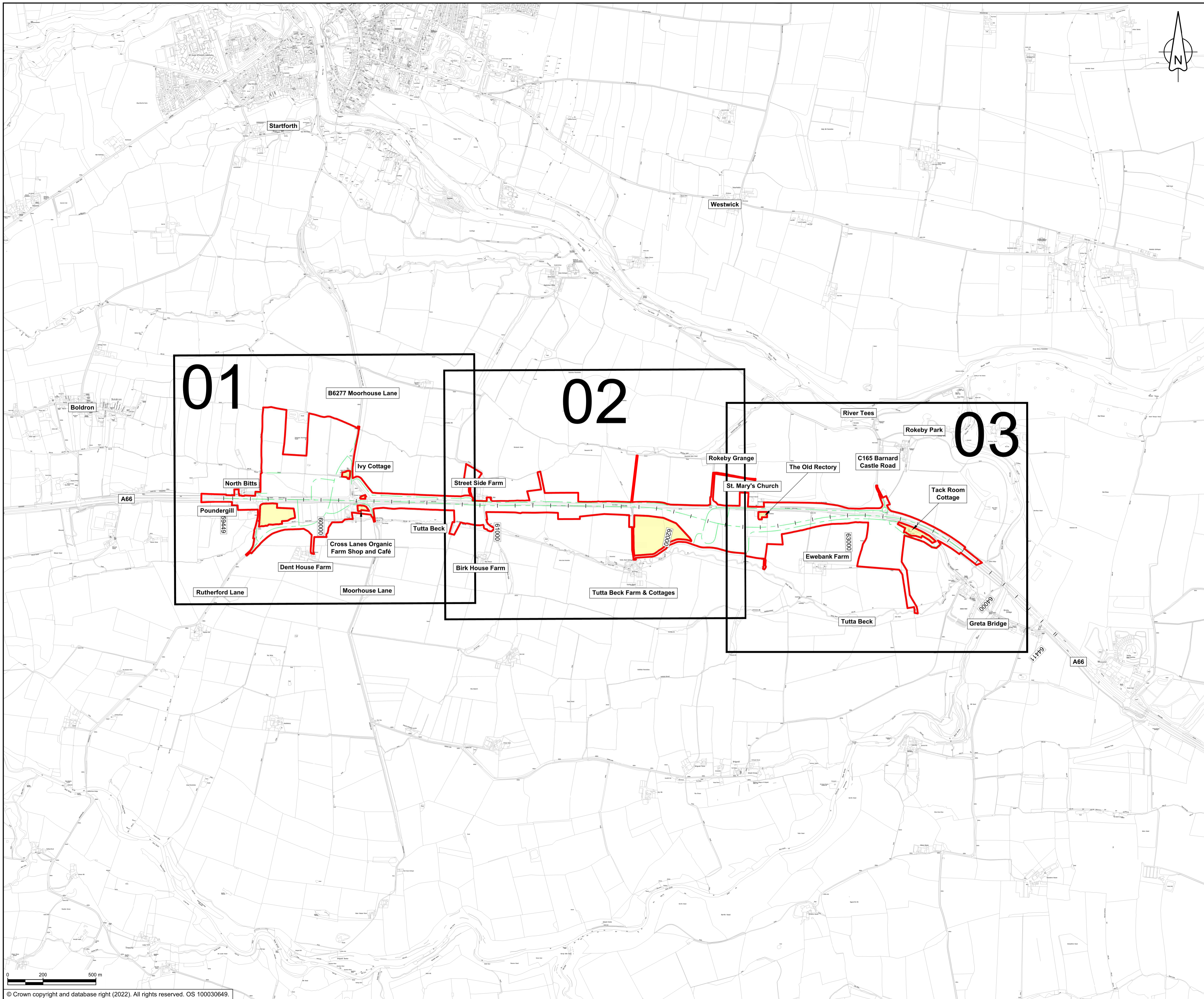
## 5.16 Works Plans

APFP Regulations 5(2)(j)

Planning Act 2008

Infrastructure Planning (Applications: Prescribed Forms and  
Procedure) Regulations 2009

June 2022

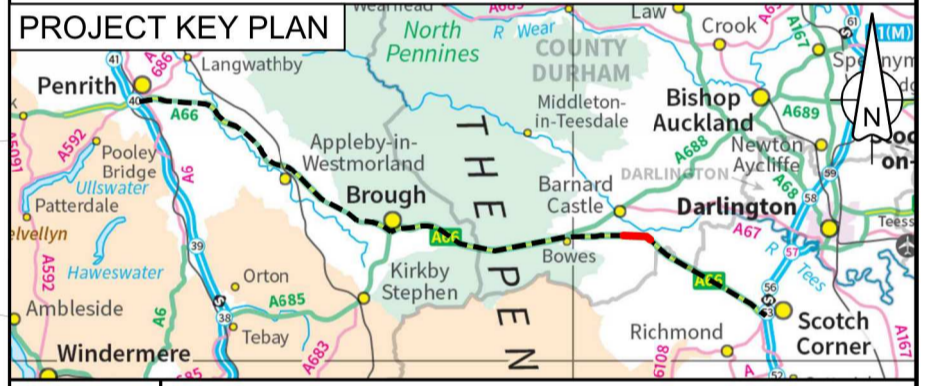
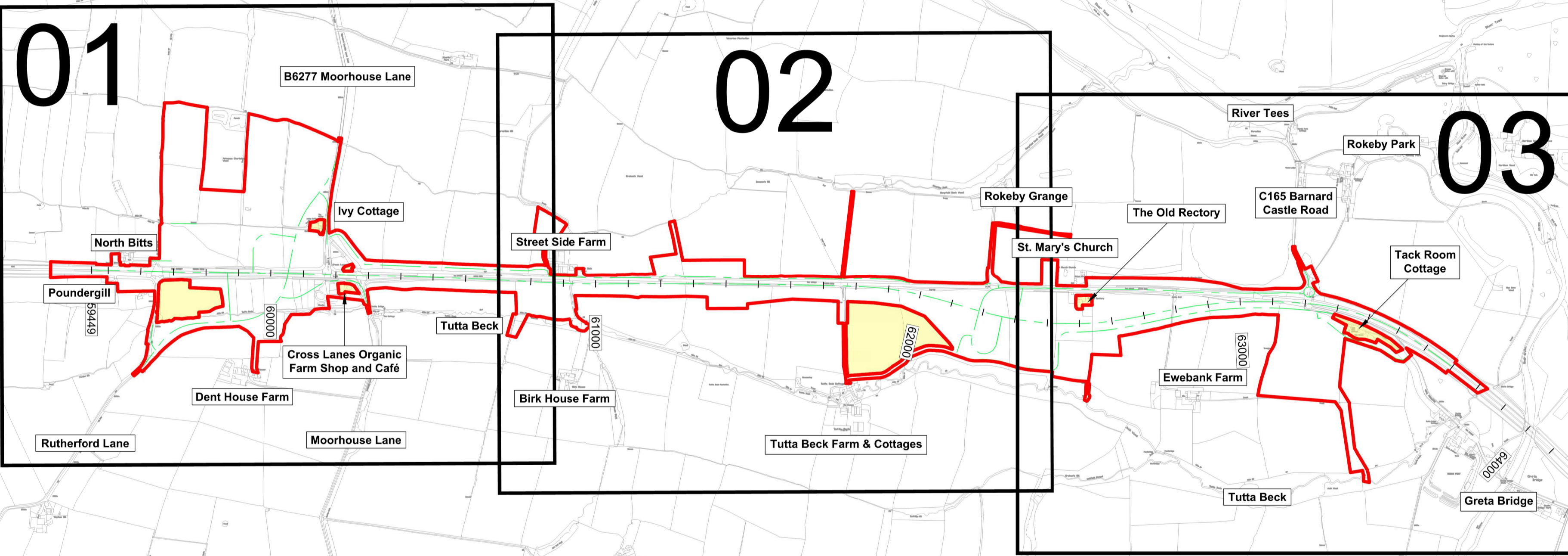


**NOTES**

1. ALL DIMENSIONS ARE IN METRES UNLESS NOTED OTHERWISE.

**KEY**

- ORDER LIMITS
- AREA EXCLUDED FROM ORDER LIMITS
- LINEAR WORK CENTERLINE
- 04 SHEET USED AS PART OF THIS DRAWING SERIES
- CHAINAGE (MEASURED DISTANCE ALONG THE SCHEME LENGTH)



C01	For DCO Submission				
	RKIG	RKIG	AREM	THAL	SSCO
	01/06/22	01/06/22	08/06/22	08/06/22	08/06/22

Revision	Created	Checked	Reviewed	Approved	Authorised
	dd/mm/yy	dd/mm/yy	dd/mm/yy	dd/mm/yy	dd/mm/yy

Purpose: DCO APPLICATION

PINS Reference Number: TR010062/APP/5.16

Client:  
3 Piccadilly Place  
Manchester  
M1 3BN

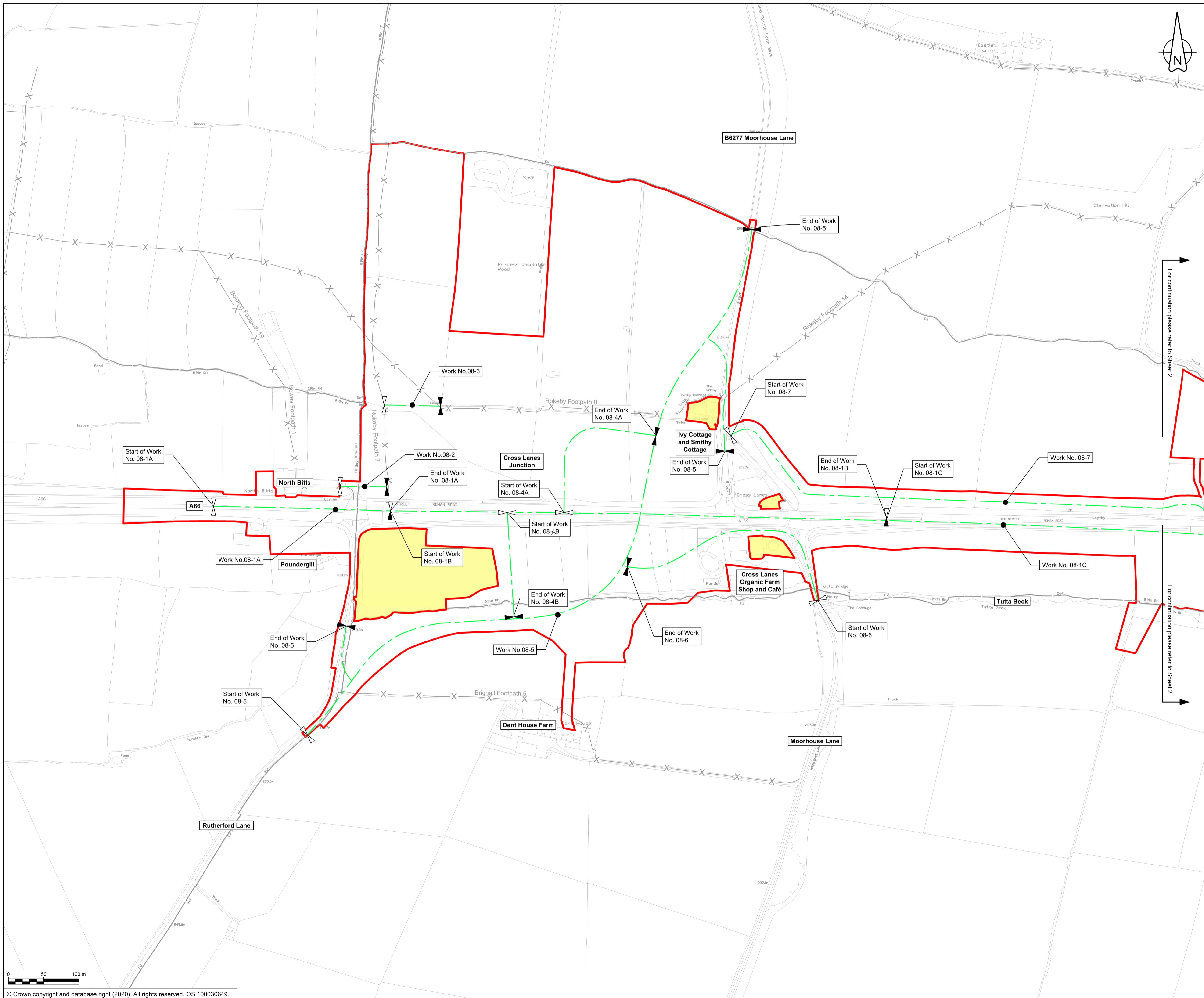
Project Name / Scheme Name:  
**A66 Northern Trans-Pennine Project  
Scheme 08  
Cross Lanes to Rokeby**

Drawing Title:  
**Works Plan  
Regulation 5(2)(j)  
Key Plan**

Project Ref. No.	Stage	Scale	@ A1
---	PCF3	1:10000	
		Dimensions	M

Drawing Number	Project	Originator	Volume
HE565627 - AMY - HAC -			
S08	-DR-CH-	601200	
Location	Type	Role	Number

Suitability	Suitability Description	Revision
A	Approved for Stage Complete	C01

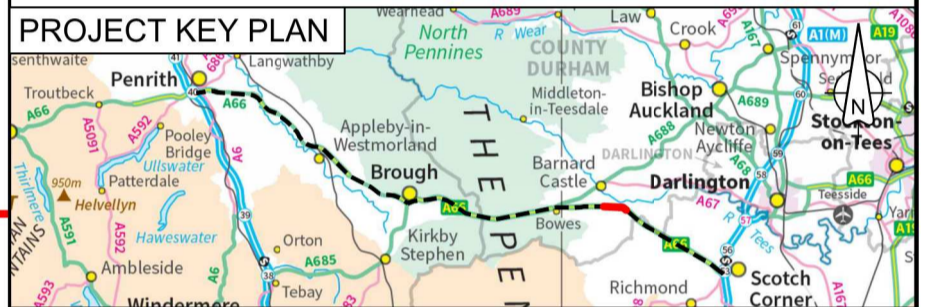


**NOTES**

1. ALL DIMENSIONS ARE IN METRES UNLESS NOTED OTHERWISE.
2. NUMBERED WORKS ARE DESCRIBED IN SCHEDULE 1 (AUTHORISED DEVELOPMENT) TO THE DEVELOPMENT CONSENT ORDER.
3. THE WORKS PLANS SHOULD BE READ IN CONJUNCTION WITH THE DEVELOPMENT CONSENT ORDER AND ENGINEERING SECTION DRAWINGS.

**KEY**

- ORDER LIMITS
- AREA EXCLUDED FROM ORDER LIMITS
- LINEAR WORK CENTERLINE
- LIMIT OF DEVIATION
- START OF LINEAR WORKS
- START AND END OF LINEAR WORKS
- END OF LINEAR WORKS
- EXISTING PUBLIC RIGHT OF WAY
- PARISH BOUNDARY
- EXISTING ORDNANCE SURVEY DATA



C01	For DCO Submission				
	RKIG	RKIG	AREM	THAL	SSCO
	01/06/22	01/06/22	08/06/22	08/06/22	08/06/22
Revision	Revision details				
	Created	Checked	Reviewed	Approved	Authorised
	dd/mm/yy	dd/mm/yy	dd/mm/yy	dd/mm/yy	dd/mm/yy

Purpose: DCO APPLICATION

PINS Reference Number: TR010062/APP/5.16

Client: 3 Piccadilly Place, Manchester, M1 3BN

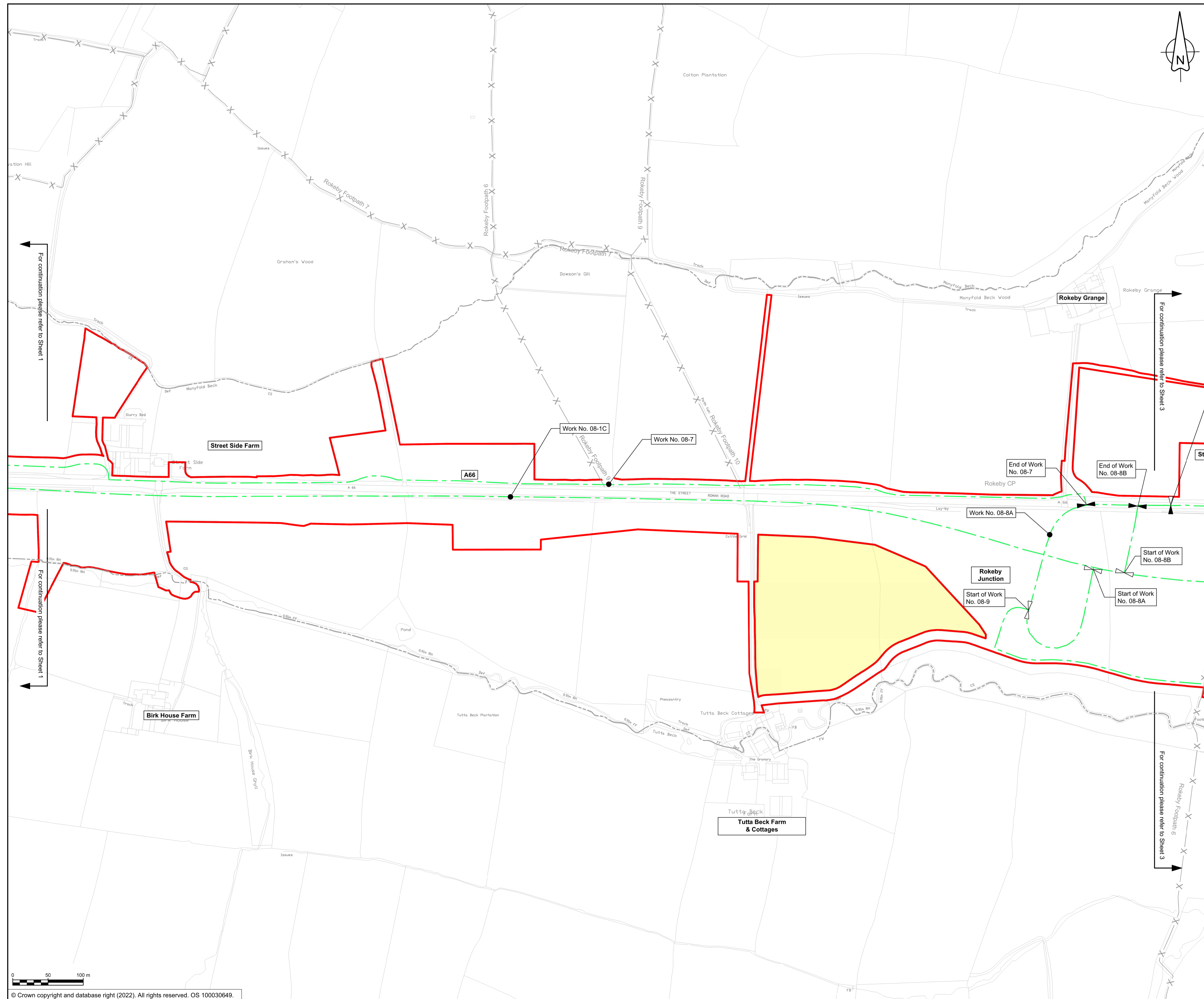
Project Name / Scheme Name: A66 Northern Trans-Pennine Project  
 Scheme 08  
 Cross Lanes to Rokeby

Drawing Title: Works Plan  
 Regulation 5(2)(j)  
 Sheet 1 of 3

Project Ref. No.	Stage	Scale	@ A1
---	PCF3	1:2500	
		Dimensions	M

Drawing Number	Project	Originator	Volume
HE565627 - AMY - HAC -			
S08	-DR-CH-	601201	
Location	Type	Role	Number

Suitability	Suitability Description	Revision
A	Approved for Stage Complete	C01

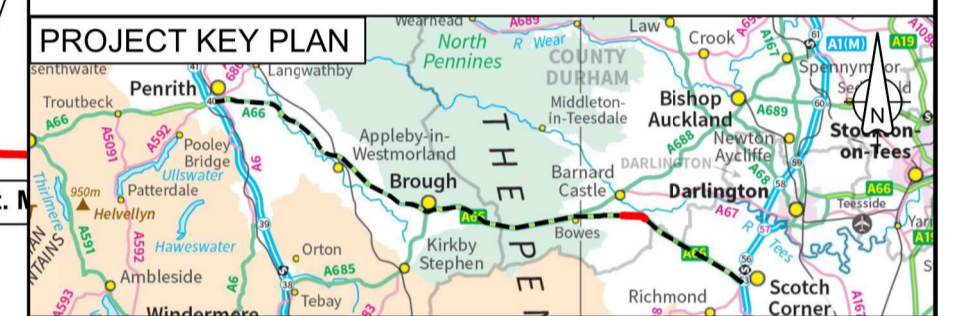


**NOTES**

1. ALL DIMENSIONS ARE IN METRES UNLESS NOTED OTHERWISE.
2. NUMBERED WORKS ARE DESCRIBED IN SCHEDULE 1 (AUTHORISED DEVELOPMENT) TO THE DEVELOPMENT CONSENT ORDER.
3. THE WORKS PLANS SHOULD BE READ IN CONJUNCTION WITH THE DEVELOPMENT CONSENT ORDER AND ENGINEERING SECTION DRAWINGS.

**KEY**

- ORDER LIMITS
- AREA EXCLUDED FROM ORDER LIMITS
- LINEAR WORK CENTERLINE
- LIMIT OF DEVIATION
- START OF LINEAR WORKS
- START AND END OF LINEAR WORKS
- END OF LINEAR WORKS
- EXISTING PUBLIC RIGHT OF WAY
- PARISH BOUNDARY
- EXISTING ORDNANCE SURVEY DATA



C01	For DCO Submission				
	RKIG	RKIG	AREM	THAL	SSCO
	01/06/22	01/06/22	08/06/22	08/06/22	08/06/22
Revision	Revision details				
	Created	Checked	Reviewed	Approved	Authorised
	dd/mm/yy	dd/mm/yy	dd/mm/yy	dd/mm/yy	dd/mm/yy

Purpose: **DCO APPLICATION**

PINS Reference Number: **TR010062/APP/5.16**

Client: **3 Piccadilly Place  
Manchester  
M1 3BN**

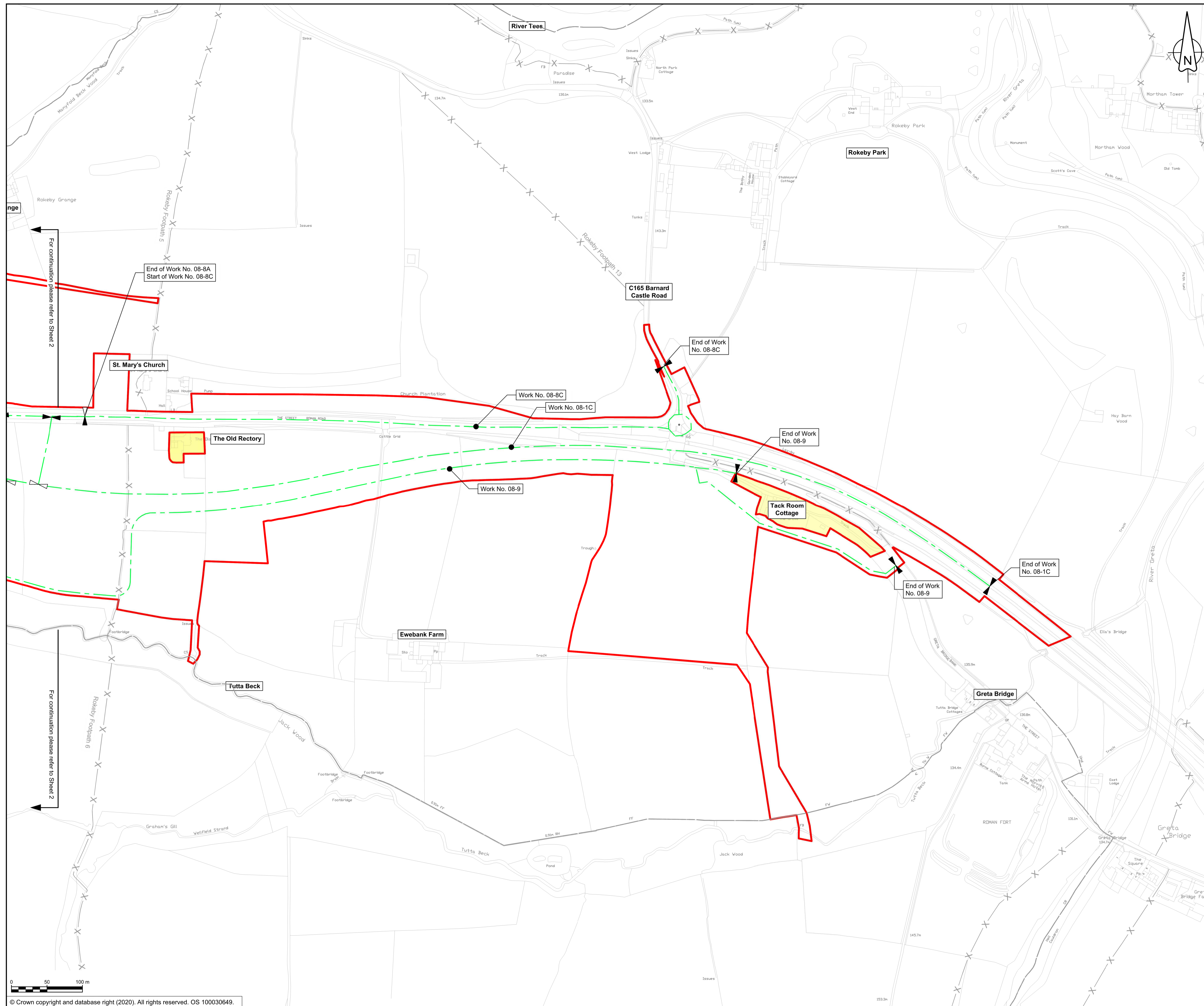
Project Name / Scheme Name: **A66 Northern Trans-Pennine Project  
Scheme 08  
Cross Lanes to Rokeby**

Drawing Title: **Works Plan  
Regulation 5(2)(j)  
Sheet 2 of 3**

Project Ref. No.	Stage	Scale	@ A1
---	PCF3	1:2500	
		Dimensions	M

Drawing Number	Project	Originator	Volume
HE565627	- AMY	- HAC	-
S08	-DR-CH-	601202	
Location	Type	Role	Number

Suitability	Suitability Description	Revision
A	Approved for Stage Complete	C01

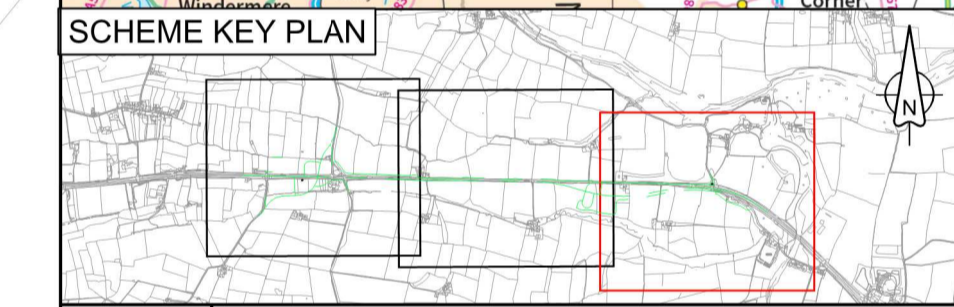


**NOTES**

1. ALL DIMENSIONS ARE IN METRES UNLESS NOTED OTHERWISE.
2. NUMBERED WORKS ARE DESCRIBED IN SCHEDULE 1 (AUTHORISED DEVELOPMENT) TO THE DEVELOPMENT CONSENT ORDER.
3. THE WORKS PLANS SHOULD BE READ IN CONJUNCTION WITH THE DEVELOPMENT CONSENT ORDER AND ENGINEERING SECTION DRAWINGS.

**KEY**

- ORDER LIMITS
- AREA EXCLUDED FROM ORDER LIMITS
- LINEAR WORK CENTERLINE
- LIMIT OF DEVIATION
- START OF LINEAR WORKS
- START AND END OF LINEAR WORKS
- END OF LINEAR WORKS
- EXISTING PUBLIC RIGHT OF WAY
- PARISH BOUNDARY
- EXISTING ORDNANCE SURVEY DATA



C01	For DCO Submission				
	RKIG	RKIG	AREM	THAL	SSCO
	01/06/22	01/06/22	08/06/22	08/06/22	08/06/22

Revision	Revision details				
	Created	Checked	Reviewed	Approved	Authorised
	dd/mm/yy	dd/mm/yy	dd/mm/yy	dd/mm/yy	dd/mm/yy

Purpose: DCO APPLICATION

PINS Reference Number: TR010062/APP/5.16

Client: 3 Piccadilly Place, Manchester, M1 3BN

Project Name / Scheme Name: A66 Northern Trans-Pennine Project  
Scheme 08  
Cross Lanes to Rokeby

Drawing Title: Works Plan  
Regulation 5(2)(j)  
Sheet 3 of 3

Project Ref. No.	Stage	Scale	@ A1
---	PCF3	1:2500	
		Dimensions	M

Drawing Number	Project	Originator	Volume
HE565627 - AMY - HAC -			
S08	-DR-CH-	601203	
Location	Type	Role	Number

Suitability	Suitability Description	Revision
A	Approved for Stage Complete	C01